
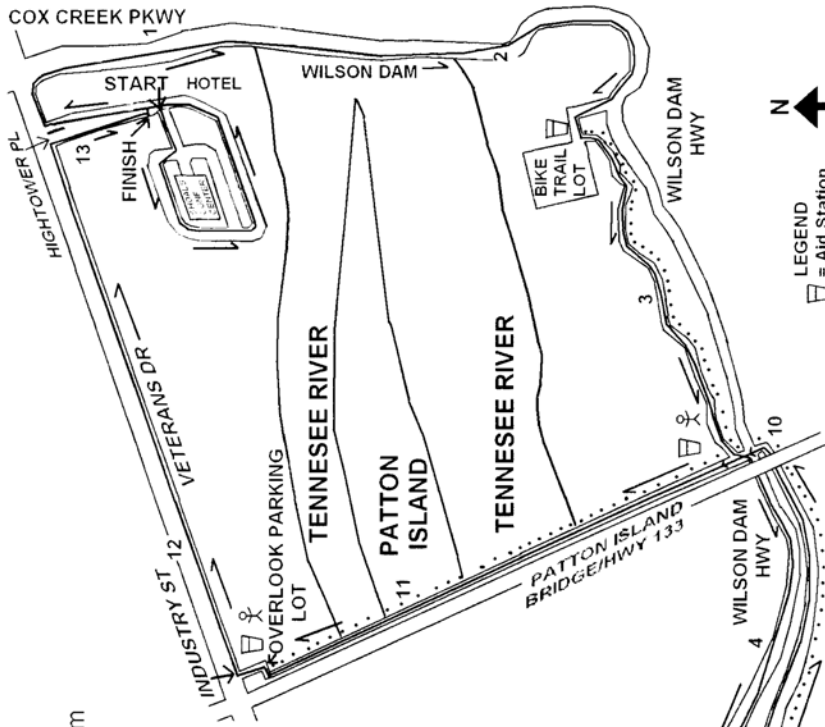
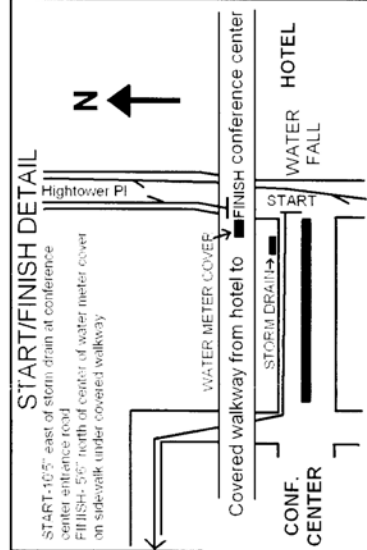


- 1 mile- 21'6" south of light pole #25 on Cox Creek Pkwy
- 2 mile- 65'3" north of light pole #23 on south end of Wilson Dam
- 3 mile- on bike trail 270' south of benches by fire hydrant near TVA power service building
- 4 mile- 41'2" west of light pole #40 on Wilson Dam Rd
- 5 mile- 10'6" south of light pole #4 on Wilson Dam Rd near TVA Credit Union
- 6 mile- 19'2" south of GAS MAIN sign on Garage Rd near entrance to Jack-o-Lantern Farms
- 7 mile- 12'5" east of light pole #40 on Wilson Dam Rd just east of Woodward intersection
- 8 mile- 14'9" south of light pole #40 on Wilson Dam Rd south of sign for COMPLEX A-C-D
- 9 mile- on bike trail 34'9" east of utility pole just east of bike trail/Wilson Dam Rd intersection
- 10 mile- on bike trail 27'1" west of last guard rail post under east end of Hwy 133 overpass
- 11 mile- 72'10" south of pole #40 approx 1/2 way across Patton Island Bridge
- 12 mile- 38'1" east of utility pole #131-4 next to driveway @ 2014 Veterans Dr
- 13 mile- 21'4" north of light pole #612 on Hightower Pl

All points marked with nail, washer and paint



**UCP - LIFE**  
**without**  
**LIMITS 1/2**  
**MARATHON**  
 Florence, Alabama  
 Measured by Jon Elmore June 6, 2009  
 Calibration course AL08021JD  
 Map not to scale



AL09021JD  
 Effective 09-02-2009 to 12-31-2019