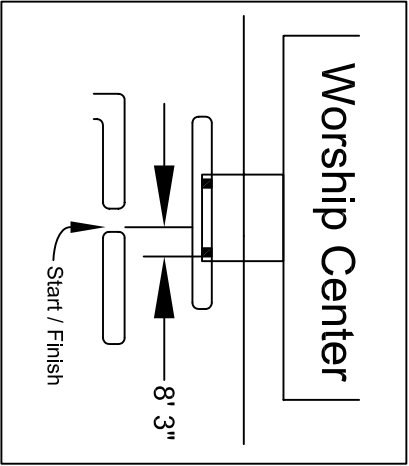
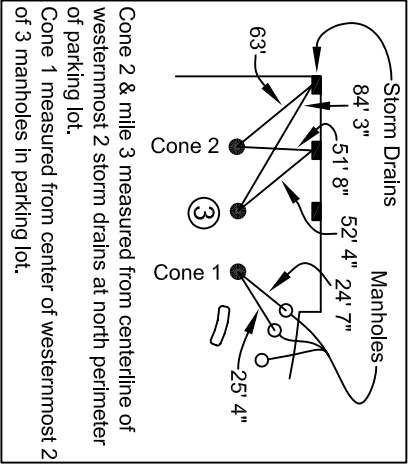


SENIOR CUP 5K Decatur, Alabama

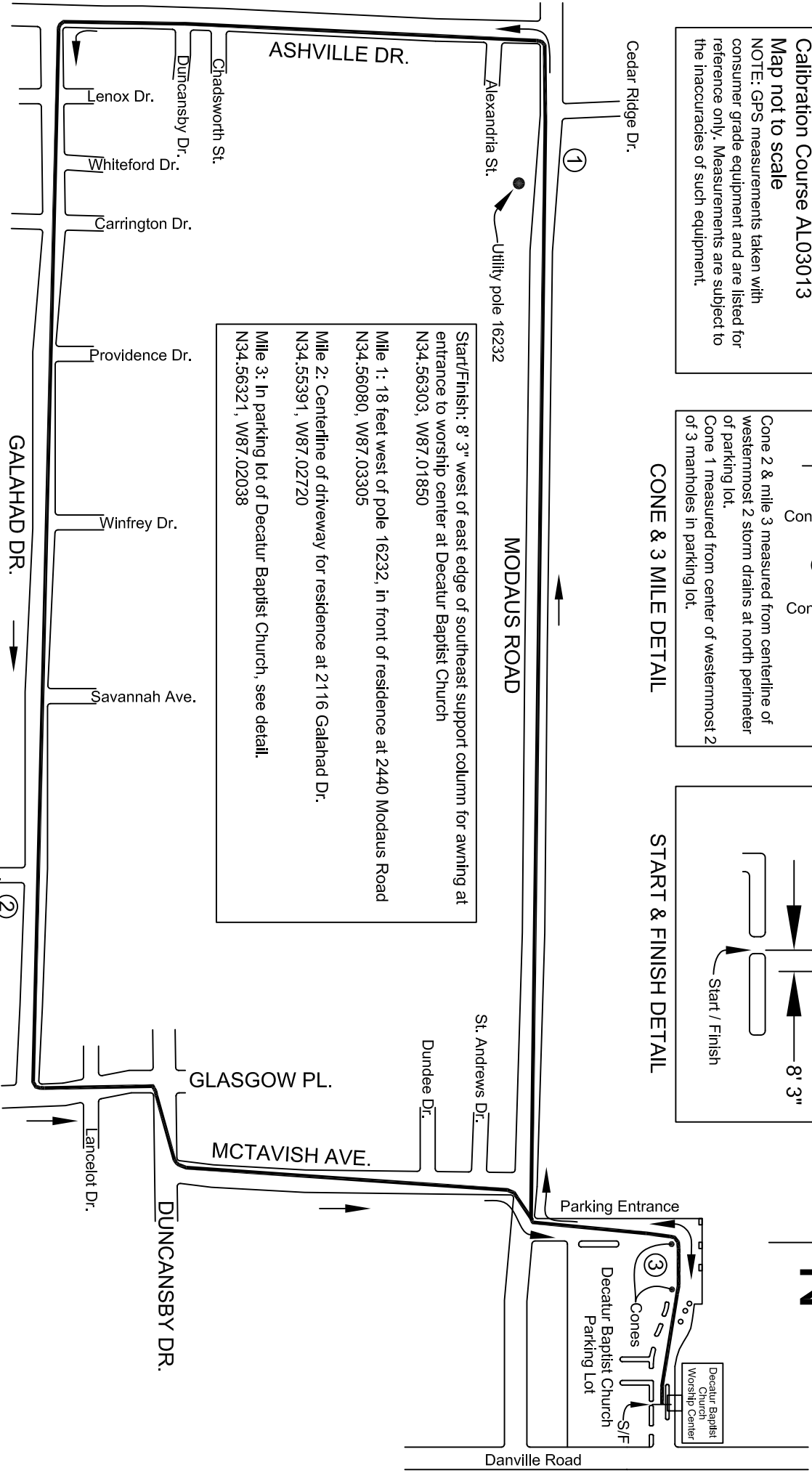
Measured by Danny Michael
February 5, 2006
Calibration Course AL03013
Map not to scale

NOTE: GPS measurements taken with consumer grade equipment and are listed for reference only. Measurements are subject to the inaccuracies of such equipment.



CONE & 3 MILE DETAIL

START & FINISH DETAIL



Start/Finish: 8' 3" west of east edge of southeast support column for awning at entrance to worship center at Decatur Baptist Church
N34.56303, W87.01850

Mile 1: 18 feet west of pole 16232, in front of residence at 2440 Modaus Road
N34.56080, W87.03305

Mile 2: Centerline of driveway for residence at 2116 Galahad Dr.
N34.55391, W87.02720

Mile 3: In parking lot of Decatur Baptist Church, see detail.
N34.56321, W87.02038

①

②

③