

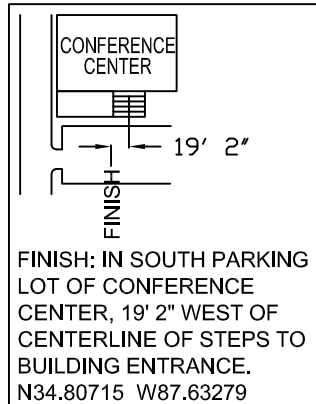
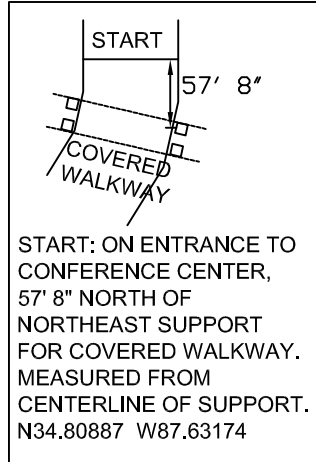
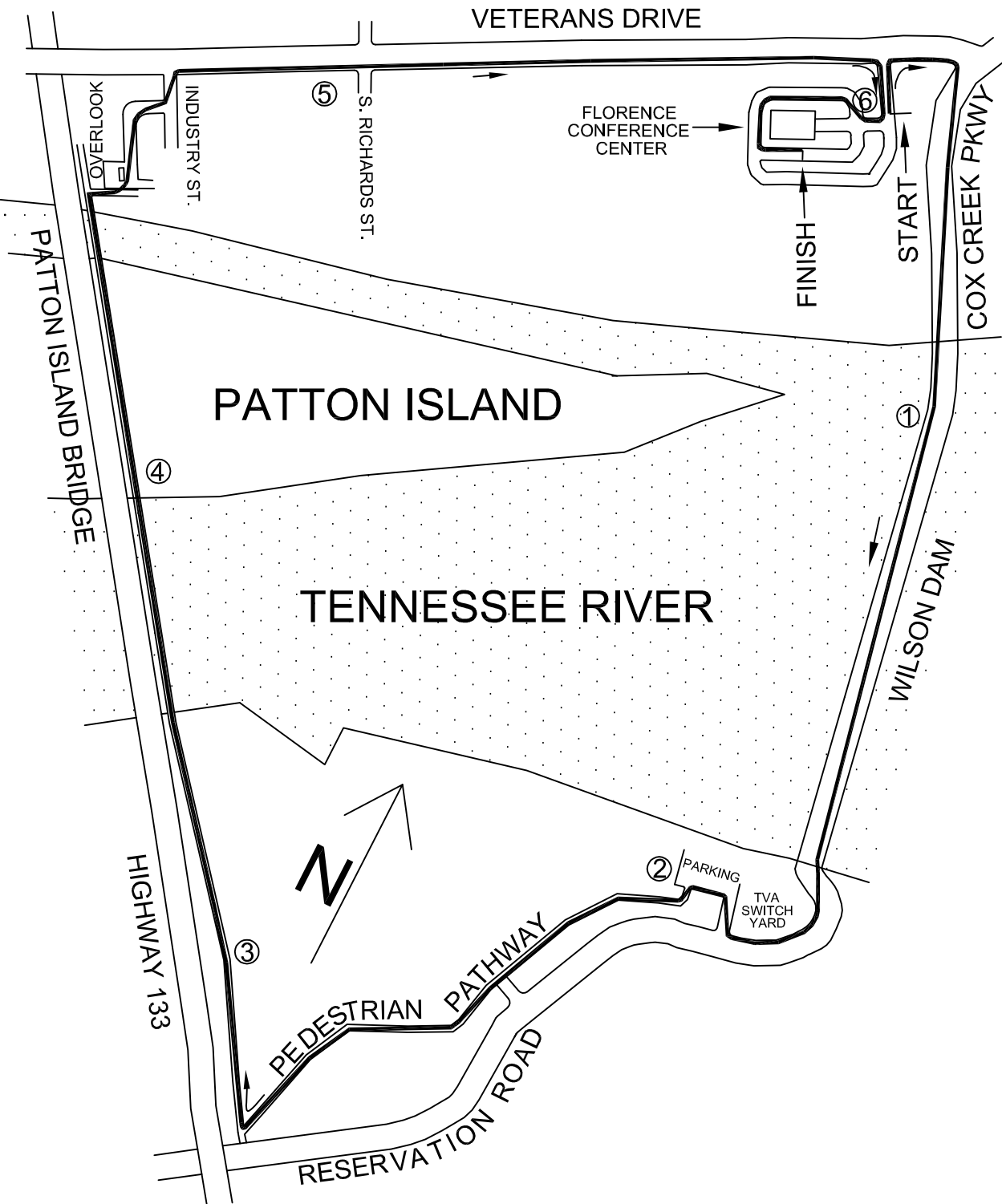
DAM-BRIDGE RUN 10K

FLORENCE, ALABAMA

MEASURED BY DANNY MICHAEL

AUGUST 28, 2005

CALIBRATION COURSE AL03013JD



MILE 1: ON WILSON DAM, 1' 6" SOUTH OF LIGHT POLE #43. N34.80325 W87.62637

MILE 2: ON PARKING ACCESS ROAD AT TVA POWERHOUSE, 18' EAST OF PEDESTRIAN PATHWAY ENTRANCE. N34.79275 W87.62629

MILE 3: 62' 4" NORTH OF 4TH LIGHT POLE ON PEDESTRIAN PATHWAY EAST OF HIGHWAY 133. N34.78413 W87.63538

MILE 4: ON PATTON ISLAND BRIDGE PEDESTRIAN WALKWAY, 41' SOUTH OF LIGHT POLE #P049B1FE. N34.79579 W87.64582

MILE 5: ON VETERAN'S DRIVE, 15' 10" EAST OF CENTERLINE OF STORM DRAIN WHICH IS WEST OF S. RICHARDS ST. N34.80573 W87.64505

MILE 6: 15' 2" N. OF NORTH EDGE OF SIDEWALK ON ENTRANCE TO NORTH PARKING LOT AT CONFERENCE CENTER. N34.80818 W87.63252

NOTE: COORDINATES TAKEN WITH CONSUMER GRADE GPS EQUIPMENT AND ARE INCLUDED FOR REFERENCE ONLY.